

Dear orienteering friends!

Welcome in the South Bohemia a beautiful holiday region of the Czech Republic. We hope that you will enjoy the competition, but we also hope that you will use the opportunity to explore the beauties of the region around the area of the competition.

The area in the south of the Czech Republic between the towns of Jindřichův Hradec, Dačice and Slavonice is called "Czech Canada", due to its higher altitude and colder, yet healthy climate. The forested hills interspersed with meadows and pastures are typical for the landscape of Czech Canada, as well as many ponds and lakes. Czech Canada is one of the most attractive tourist areas in the Czech Republic not only due to its scenic landscape. The forests and meadows offer an almost unlimited network of marked and unmarked hiking and cycling routes and the ponds and lakes invite to bathing and water sports. If you like to pick blackberries or mushrooms, you have found the right place here!

Due to its large forests characteristics with ponds, creeks, rocks and solitary stones, the area of Czech Canada offers the best possibilities for orienteering. You will surely enjoy the pond Zvůle near the competition center, renowned for its picturesque setting in the middle of the forests and for its clean water. Czech Canada is also a region with rich history. You can choose between Jindřichův Hradec (20 km) – the district capital founded in the 12th century with its beautiful historical center, renaissance castle and many museums and restaurants, Dačice (20 km) – a small town dating from the 12th century is renowned for its, baroque monastery and empire castle and a birthplace of the sugar cube, Slavonice (25 km) – a small, yet one of the most valuable renaissance towns of the Czech Republic, Landštejn (12 km) – remains of one of the most important border castles of the former Bohemian kingdom built in the 13th century; South Bohemian scenic railway – a railroad connecting Jindřichův Hradec and Nová Bystřice was built in the end of the 19th century. It is famous for its damp locomotives. You can enjoy the beautiful trip through the forests of Czech Canada (station Kunžak 5 km), Telč (25 km) – UNESCO cultural heritage site – renaissance town and castle, Třebíč (35 km) – UNESCO cultural heritage site – medieval Jewish settlement and many other places of interest.

The organizers from Sportovní klub Praga wish you a pleasant stay and success in the competition!

CZECH CANADA 2008

BULLETIN



ORGANISER	Sportovní klub Praga	
COMPETITION CENTER	Kunžak, Autocamping Zvůle, eastern part Come to Zvule from the road No. 151 Kunžak - Dačice – follow the marked road between the villages Mosty and Valtínov.	
PROGRAMME	Thursday 3.7.	E1 – middle distance
	Friday 4.7.	E2 – classic distance
	Friday 4.7.	open relay, night sprint
	Saturday 5.7.	E3 – classic distance
	Sunday 6.7.	E4 – middle distance (chasing start)
STAGE CENTERS	<u>STAGES 1, 2</u> Centre: meadows near the road connecting the villages of Kunějov and Dobrá Voda. Cars will be parked on a meadow approx. 300 m from the stage centre (40 CZK/car/both days). Please, follow the instructions of the organizers while parking.	
	<u>STAGES 3, 4, night sprint</u> Centre: Kunžak, autocamping Zvůle, eastern part. Cars of competitors coming to the stages will be parked on a meadow approx. 800 m from the centre, parking fee 40 CZK/car and day. The drivers will receive a receipt that should be displayed beyond the front glass during parking. Parking will only be allowed during the competition and prizegiving ceremonies (not overnight).	
TRAINING	Near the competition centre. All competitors will obtain the training map during registration. Flags will be posted from 2.7., 10:00 till 3.7., 10:00 (the courses will be displayed on a hangout). After Friday, July 3, 10:00, access to training area will be closed.	
REGISTRATION EVENT OFFICE	Wednesday 2.7.	10:00-21:00 in the competition centre
	Thursday 3.7.	9:00-12:00 in the centre of stage 1
	Friday 4.7.	8:00-9:00 in the centre of stage 2
	Saturday 5.7.	8:00-9:00 in the competition centre
	Sunday 6.7.	8:00-8:30 in the competition centre
DISTANCES	competition centre - camp	0 - 800 m
	competition centre - parking	less than 800 m
	competition centre – centre E3, E4	0 m
	competition centre – centre E1, E2	16 km
	centre – finish	0 m
CONTROLS DESCRIPTIONS	Available in the stage centres. E1 – pink, E2 – white, E3 – blue, E4 – yellow.	
START NUMBERS	Start numbers to be used at all stages will be handed to the competitors during registration. New numbers will be available for the first 10 runners in each class at the pre-start of stage 4.	
WRISTBANDS	Every competitor will receive a wristband that must be used during the whole competition. It serves mainly for the identification of competitors accommodated in the camp and for the entry to the camp. If your wristband is lost, please contact the event office. You can easily distinguish the organizers by blue wristbands.	
MAPS	E1 – Cestou k Senotínu, 1:10 000, E=5m, cartographer: Jan Drbal, rozměr 30x22 cm E2 – Kunějovské Samoty, 1:10 000, E=5m, cartographer: Jan Drbal, rozměr 30x22 cm E3 – Škalka 1:10 000, cartographer: Petr Mareček, rozměr 30x23 cm E4 – Šibeník 1:10 000, cartographer: Petr Mareček, rozměr 30x23 cm	

Maps will not be waterproof but plastic bags of corresponding size will be available in the start corridor.

SPECIAL MAP SYMBOLS	green circle	large tree
	green cross	rootstock
	brown cross	plateau
	black cross	manmade feature

TERRAIN Continental, moderately hilly terrain with lots of situation details (stone boulders, rocks, hills, stone fields). Good runnability.

FORBIDDEN AREAS All forest areas around stage centres except the training area (until 3.7., 10:00). Entering will result in disqualification. During the competition, it is strictly prohibited to cross fences and logged areas with small trees.

START	E1	13:00	900 m	
	E2	10:00	900 m	
	E3	10:00	1000 m	
	E4	9:30	1200 m	chasing start

Please come to start area 5 minutes before your starting time, at least 10 minutes before on Stage 4! The way to start will be marked by blue and white bands. There are no toilets near the start of stages 1-2, please use the toilets in the stage centres!

FIRST STARTING TIMES IN CLASSES – STAGE 4

	LANE 1	LANE 2	LANE 3
0	D16, D21B, H20	D12, D65, H10, H14	D40A, H35B, H40B
30	D18, D21A, H18	D70, H65, H70, P3	D35A, H45B, H55
60	D21E, H21A, H21B	D10, D75, H75, HDR	D45A, D45B, H45A, H50
90	H16, D21C	D14, H10L, H12, T6	D35B, D55, H35A
120	D20, H21C, H21E	D10L, D60, H60	D40B, D50, H40A

- chasing start All competitors within 45 minutes behind the winner time will be started in the chasing start, the others will start in one-minute intervals. The first ten competitors in each class will use a new starting number (with their name) that can be picked at pre-start. All the other competitors will use the same number as in stages 1-3.

All competitors should write their starting time in stage 4 onto their starting number before they leave for start.

Cleaning and control SI unit will be freely accessible on the way to the start of stage 4. The competitors are responsible for cleaning and checking their SI-chips. There will only be a control SI unit in the starting lane of stage 4!

CLASS HD10F, HDR Marked by orange stripes. Penalty for the missing control point is + 5 min. Shadowing is only allowed in the class HDR.

PUNCHING SYSTEM The electronic punching system SPORTIdent will be used. Competitors with their own SI-cards should check the number thereof in the start list. Competitors without own SI-cards will borrow one at the event office and give it back to the organizer after stage 4. Clearing and check of SI-cards will be done before start. All competitors are responsible for SI-card initialization! The finish time will be recorded by punching at the finish line. The reading of SI will proceed at the event office. Please use mechanical punching if SPORTIdent fails!

TIME LIMIT E1 – 120 min, E2 – 150 min, E3 – 150 min, E4 – 120 min

REFRESHMENTS Refreshment points in stages 2 and 4 will be marked in the map with a cup symbol. Bottled water will be served in the finish.

FIRST AID In the finish area, hospitals in Jindřichův Hradec and Dačice. Everyone is responsible for his/her health insurance!

RESULTS Preliminary results will be displayed in stage centres. Final results of stages 1 and 2 will also be hanged in the competition centre. Official results will be available on the competitions web page.

PRIZEGIVING CEREMONY	stages 1-3: at 20:00 in the competition centre (near the camp) final results on Sunday 6.7. at 13:30 in the competition centre Classes winners of stages 1-3 will be awarded a diploma; in classes 10-14, first three runners will receive a diploma and a small (usually edible) prize; a small sweet present will be given to all competitors of D10F and H10F classes, present at the ceremony. First three runners in the total results of all classes (except HDR) will receive a diploma and a prize. A small present will be given to all competitors of D10F and H10F classes, present at the ceremony.
PROTESTS	With a fee of 200 CZK should be handed to the main controller.
KINDERGARTEN	You can leave your children in a kindergarten in the competition center during your race.
CATERING	Catering is provided by the autocamps owner. Basic food will be available, as well as the pubs „Česká Kanada“ and „U šutru“, „beer tent“, roasted pigs etc. We recommend going to Jindřichův Hradec if you want to do more shopping.
TOILETS	Water closet and chemical toilets in the competition center.
WASHING	You can freely swim or wash yourself in the pond Zvule (please do not use detergents) or in the washing basins in the E1 and E2 stage centres.
INFORMATION	http://www.skpraga.cz/soubory/cskan2008/ Petr Baldrian, GSM +420-723770570, baldrian@biomed.cas.cz
WARNING	Courses of E3 and E4 cross roads with limited traffic, those of E1 cross the road used by the competitors coming to the stage center. Please be careful! The areas with fallen trees due to recent storm are marked in the maps of E1 and E2 with vertical magenta dashes; these areas may be difficult to pass. There are remains of a wire fence in the area of E3 (near the control point 56) and E4 (c.p. 155). These will be marked with white stripe.
ACCOMMODATION	The organizer is only responsible for the accommodation in the tent camp. The camp will be open on Friday 1.7. from 9:00. The CAMP A is available in the immediate vicinity of the competition centre and the centre of stages 1 and 4. CAMP B is situated in a more quiet region of an adjoining meadow. CAMP B must be vacated by 9:30 on July 6. All accommodated competitors should wear wristbands.
- parking	See the map. Cars of the competitors accommodated in the tent camp will park near the tents (but not between the tents). The parking fee is 55 CZK/night. You are requested to pay your parking fee immediately after your arrival in the autocamping office.
EVENT OFFICIALS	director: Petr Baldrian controller: Ondřej Sysel (E1, E4), Martin Kondrát (E2, E3) coursesetter: Martin Kondrát (E1), Ondřej Fliegl (E2), Ondřej Sysel (E3), Ctibor Sysel (E4)
ACKNOWLEDGEMENTS	The organizers gratefully acknowledge the help of the municipalities of Kunžak and Čiměř, as well as the companies New Balance, Poděbradka and ToiToi.

NIGHT SPRINT

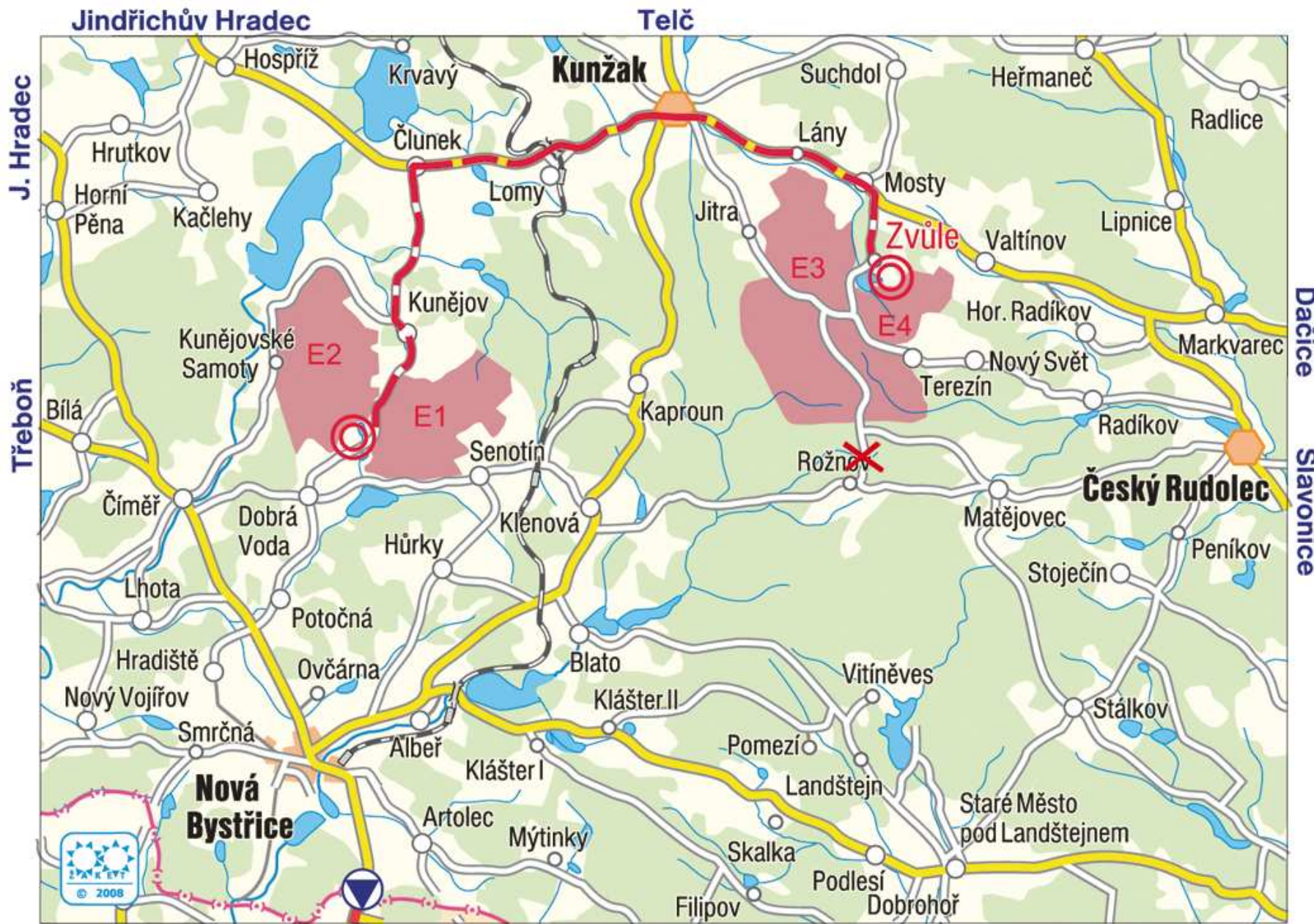
DATE	Friday 4. 7. 2005
ENTRIES	until 3.7., 20:00 in the event office
CENTRE	Autocamping Zvůle, eastern part (near the camp).
REGISTRATION	4.7, 19:00-22:00 in the event office
START	22:30 (1000 m from the competition centre)
MAP	Okolo rybníku 1:10 000, 21 x 15 cm
CLASSES	DH14, DH16, DH18, DH20, DH21, DH35, H45, MIX (pairs)
ENTRY FEE	50 CZK
PUNCHING	SPORTident
COURSESETTERS	Martin Kondrát, Ondřej Sysel
PRIZEGIVING	along with the stage 3

Detailed information about open relay and night sprint will be displayed in the competition centre.

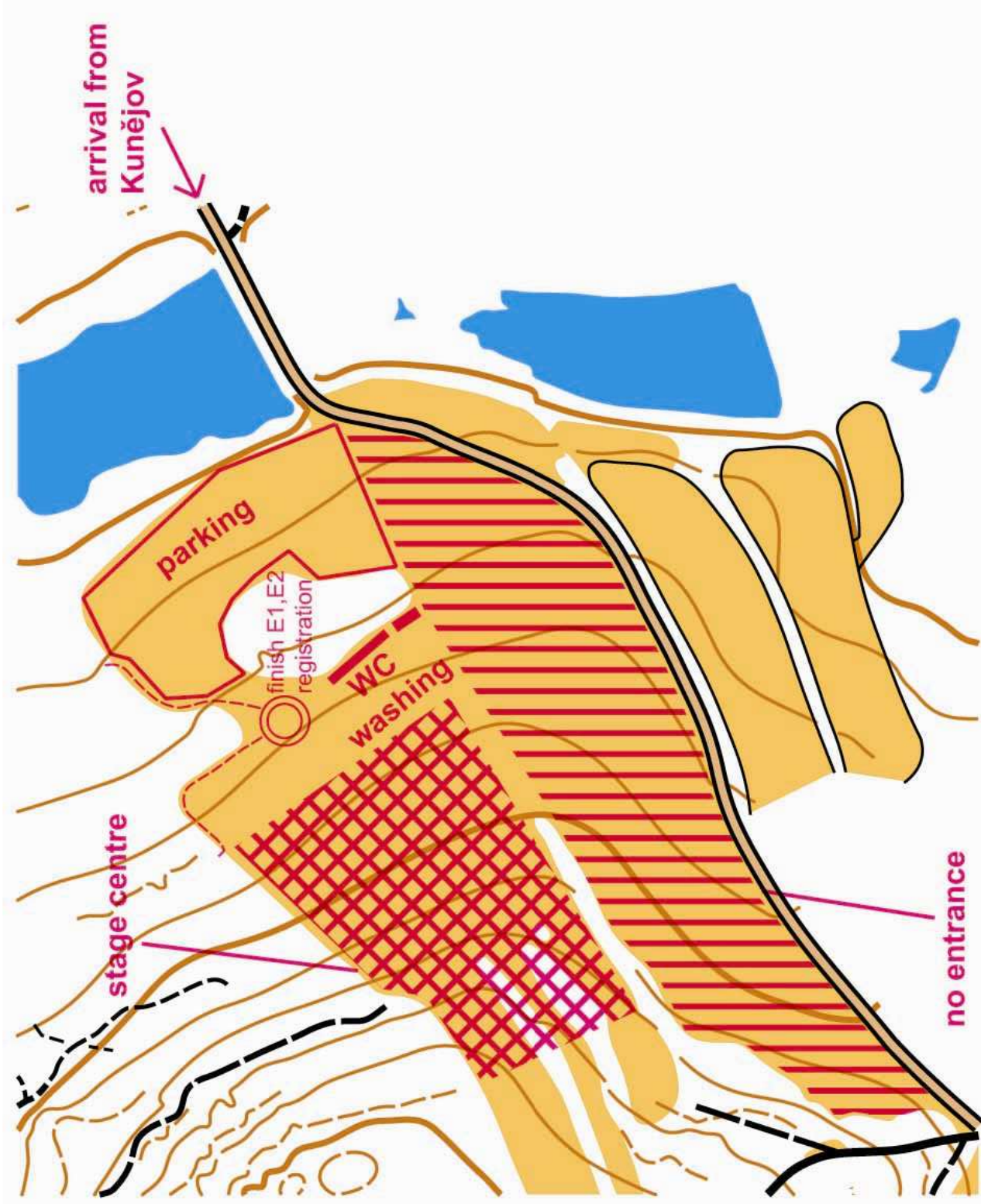
COURSES

	STAGE 1	STAGE 2	STAGE 3	STAGE 4
D10	2.6km 65m 8k	2.5km 45m 8k	2.2km 65m 6k	2.1km 35m 7k
D10L	1.9km 60m 7k	1.8km 55m 6k	2.1km 95m 5k	1.9km 50m 5k
D12	3.3km 85m 10k	3.1km 80m 9k	2.5km 70m 9k	2.9km 75m 8k
D14	3.5km 110m 13k	3.8km 110m 14k	3.7km 120m 12k	3.4km 80m 12k
D16	3.8km 110m 15k	4.7km 155m 13k	4.9km 145m 12k	3.6km 80m 13k
D18	4.4km 135m 16k	5.7km 145m 19k	5.8km 175m 15k	4.2km 140m 13k
D20	5.0km 145m 17k	6.4km 285m 21k	6.6km 150m 16k	5.0km 130m 15k
D21A	6.0km 170m 17k	7.3km 260m 19k	7.3km 200m 17k	5.8km 155m 15k
D21B	5.0km 155m 17k	5.9km 245m 16k	5.6km 160m 16k	4.5km 120m 15k
D21C	4.4km 115m 15k	4.9km 160m 11k	4.6km 150m 12k	3.5km 75m 13k
D21E	6.5km 180m 21k	8.2km 270m 25k	8.3km 255m 21k	6.8km 195m 17k
D35A	5.0km 155m 17k	6.4km 285m 21k	6.6km 150m 16k	5.0km 130m 15k
D35B	4.1km 105m 15k	4.8km 150m 12k	4.7km 125m 12k	3.6km 95m 13k
D40A	4.8km 125m 16k	5.5km 140m 17k	5.7km 175m 11k	4.5km 120m 14k
D40B	4.1km 105m 15k	4.1km 105m 12k	3.9km 130m 12k	3.5km 85m 11k
D45A	4.4km 135m 16k	4.7km 155m 13k	4.9km 145m 12k	4.1km 100m 12k
D45B	3.7km 120m 14k	3.2km 95m 12k	3.7km 120m 12k	3.3km 80m 11k
D50	3.7km 120m 14k	4.2km 105m 12k	4.3km 145m 12k	3.7km 95m 12k
D55	3.7km 120m 14k	3.8km 110m 14k	3.9km 130m 12k	3.6km 80m 13k
D60	3.4km 95m 13k	3.2km 95m 12k	3.7km 120m 12k	3.3km 80m 11k
D65	3.4km 95m 13k	2.9km 65m 10k	3.0km 90m 9k	2.7km 100m 9k
D70	3.4km 95m 13k	2.9km 65m 10k	3.0km 90m 9k	2.7km 100m 9k
D75	3.4km 95m 13k	2.9km 65m 10k	3.0km 90m 9k	2.7km 100m 9k
H10	2.6km 65m 8k	2.5km 45m 8k	2.2km 65m 6k	2.1km 35m 7k
H10L	1.9km 60m 7k	1.8km 55m 6k	2.1km 95m 5k	1.9km 50m 5k
H12	3.3km 85m 10k	3.4km 90m 11k	3.5km 115m 9k	3.5km 85m 11k
H14	4.3km 145m 15k	4.9km 160m 11k	4.9km 165m 12k	4.7km 100m 17k
H16	6.0km 180m 17k	6.5km 225m 13k	6.4km 185m 15k	5.6km 140m 15k
H18	6.9km 200m 19k	8.1km 280m 16k	7.9km 260m 23k	6.5km 160m 20k
H20	7.4km 190m 20k	9.4km 340m 20k	9.8km 275m 25k	7.5km 155m 24k
H21A	7.8km 200m 22k	10.6km 375m 26k	11.0km 320m 27k	7.8km 180m 26k
H21B	6.5km 180m 21k	9.4km 340m 20k	9.8km 275m 25k	6.5km 160m 20k
H21C	5.6km 170m 17k	8.2km 270m 25k	8.0km 260m 19k	5.4km 155m 18k
H21E	8.9km 250m 24k	11.6km 425m 30k	12.0km 335m 30k	8.9km 235m 22k
H35A	7.4km 190m 20k	9.4km 340m 20k	9.2km 240m 24k	6.8km 195m 17k
H35B	5.6km 170m 17k	6.5km 225m 13k	6.6km 150m 16k	5.0km 130m 15k
H40A	6.5km 180m 21k	8.1km 280m 16k	7.9km 260m 23k	6.3km 155m 18k
H40B	4.8km 125m 16k	5.5km 140m 17k	5.8km 175m 15k	4.1km 115m 15k
H45A	6.0km 170m 17k	7.3km 260m 19k	7.2km 220m 22k	5.8km 155m 15k
H45B	4.4km 115m 15k	4.5km 140m 16k	5.1km 160m 15k	4.1km 100m 12k
H50	5.0km 145m 17k	6.6km 240m 14k	6.4km 155m 16k	5.3km 150m 18k
H55	4.6km 110m 17k	5.7km 145m 19k	5.7km 175m 11k	4.7km 100m 17k
H60	4.6km 110m 17k	4.8km 150m 12k	4.9km 165m 12k	4.1km 115m 15k
H65	3.8km 110m 15k	4.1km 105m 12k	4.3km 115m 12k	3.6km 80m 13k
H70	3.4km 95m 13k	2.9km 65m 10k	3.5km 100m 12k	3.4km 80m 12k
H75	3.4km 95m 13k	2.9km 65m 10k	3.5km 100m 12k	3.4km 80m 12k
HDR	1.9km 60m 7k	1.8km 55m 6k	2.1km 95m 5k	1.9km 50m 5k
P3	3.3km 85m 10k	3.1km 80m 9k	2.5km 70m 9k	2.9km 75m 8k
T6	6.9km 200m 19k	5.9km 245m 16k	6.4km 185m 15k	6.3km 155m 18k

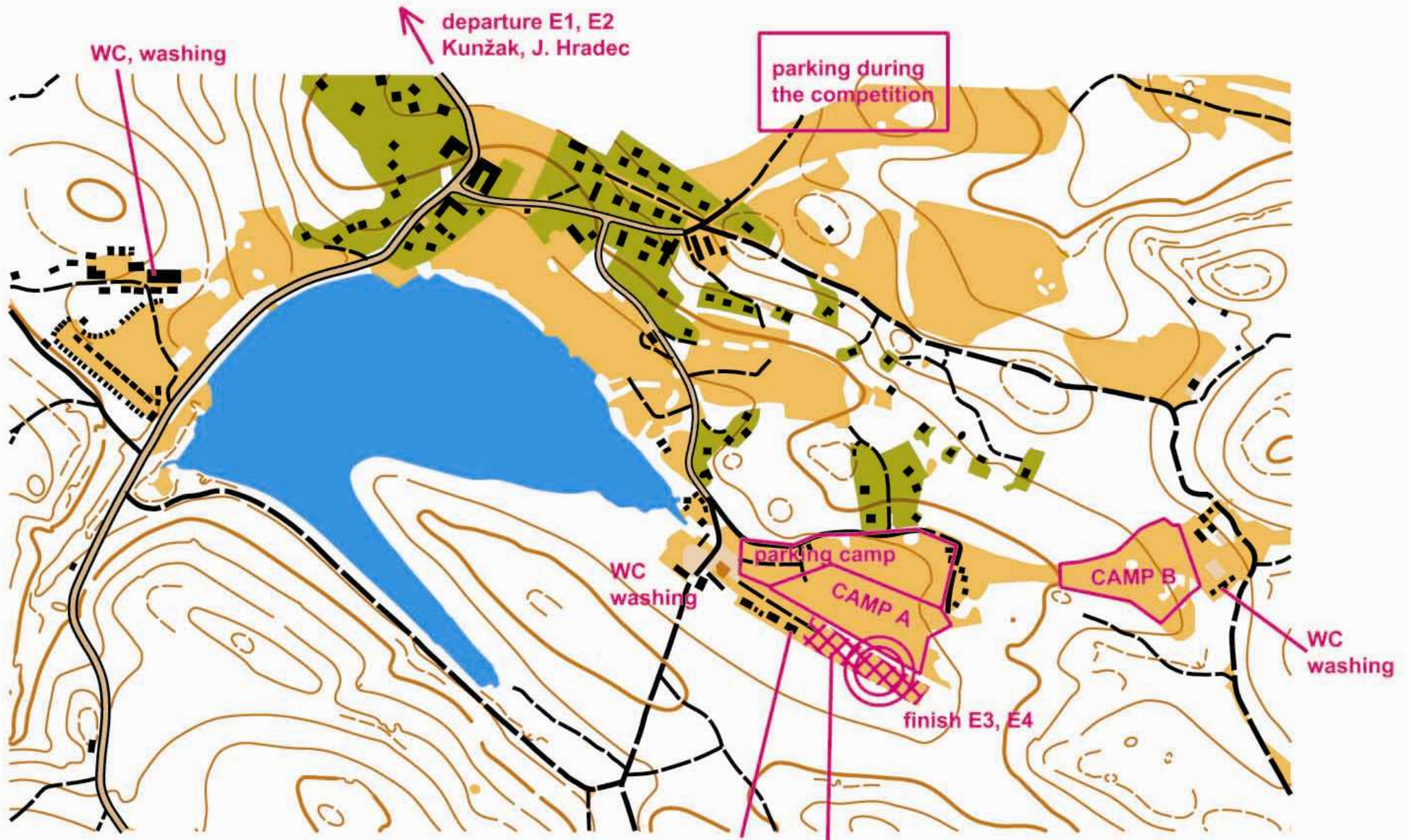
START 00	13:00	10:00	10:00	9:30
C >>> S	900 m	900 m	1000 m	1200 m
Centre	Dobrá Voda	Dobrá Voda	Autokemp Zvůle	Autokemp Zvůle (hendikep)
Map	Cestou k Senotínu 1:10 000 30 x 22 cm	Kunějovské Samoty 1:10 000 30 x 22 cm	Skalka 1:10 000 30 x 23 cm	Šibeník 1:10 000 30 x 23 cm



- - - - - **doporučená trasa kemp - centrum E1, E2**
 recommended auto route from the camp to the stage centers 1 and 2



E1, E2 - DOBRÁ VODA



E3, E4 - ZVŮLE

registration, event office stage centre